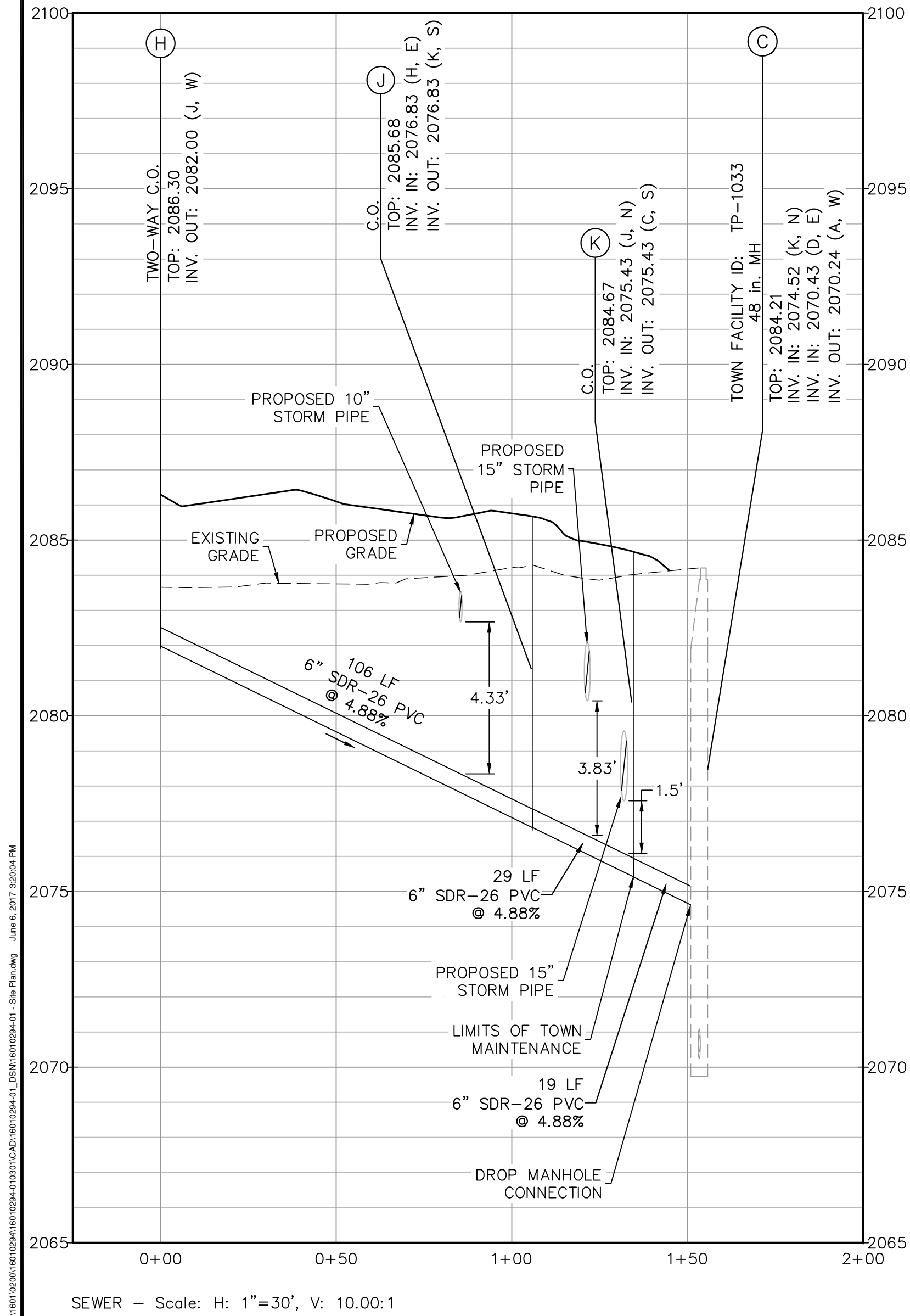
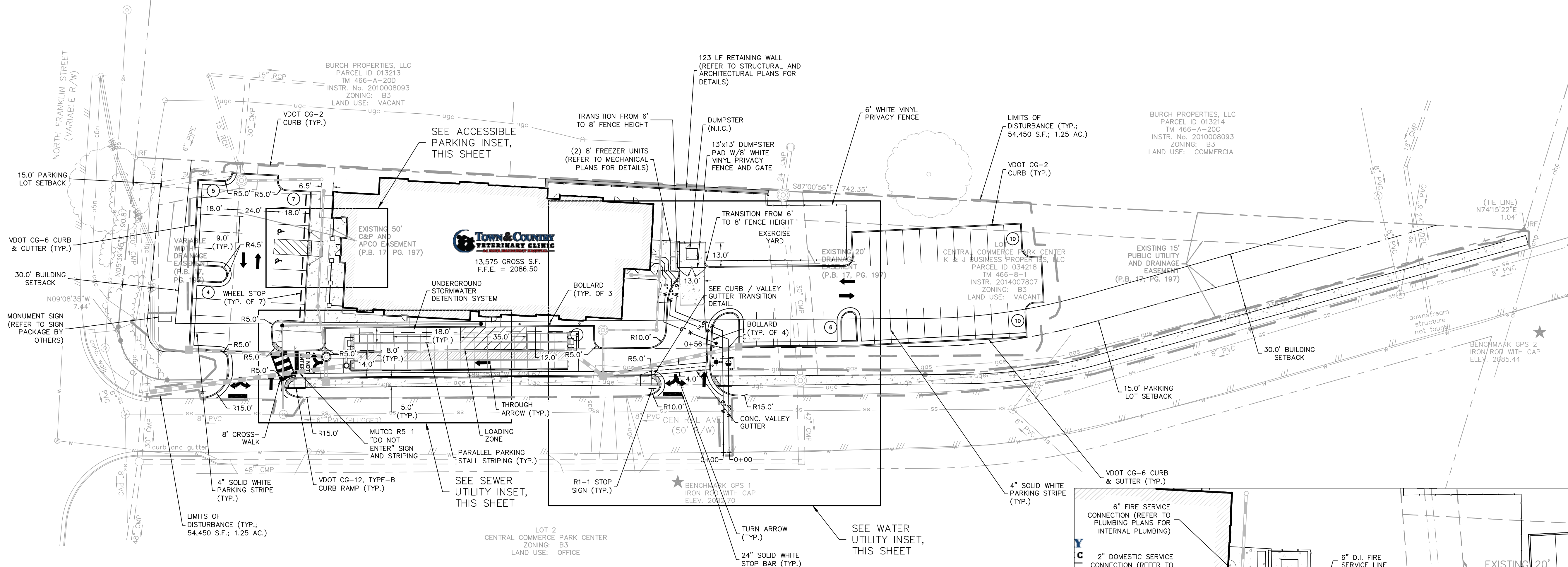


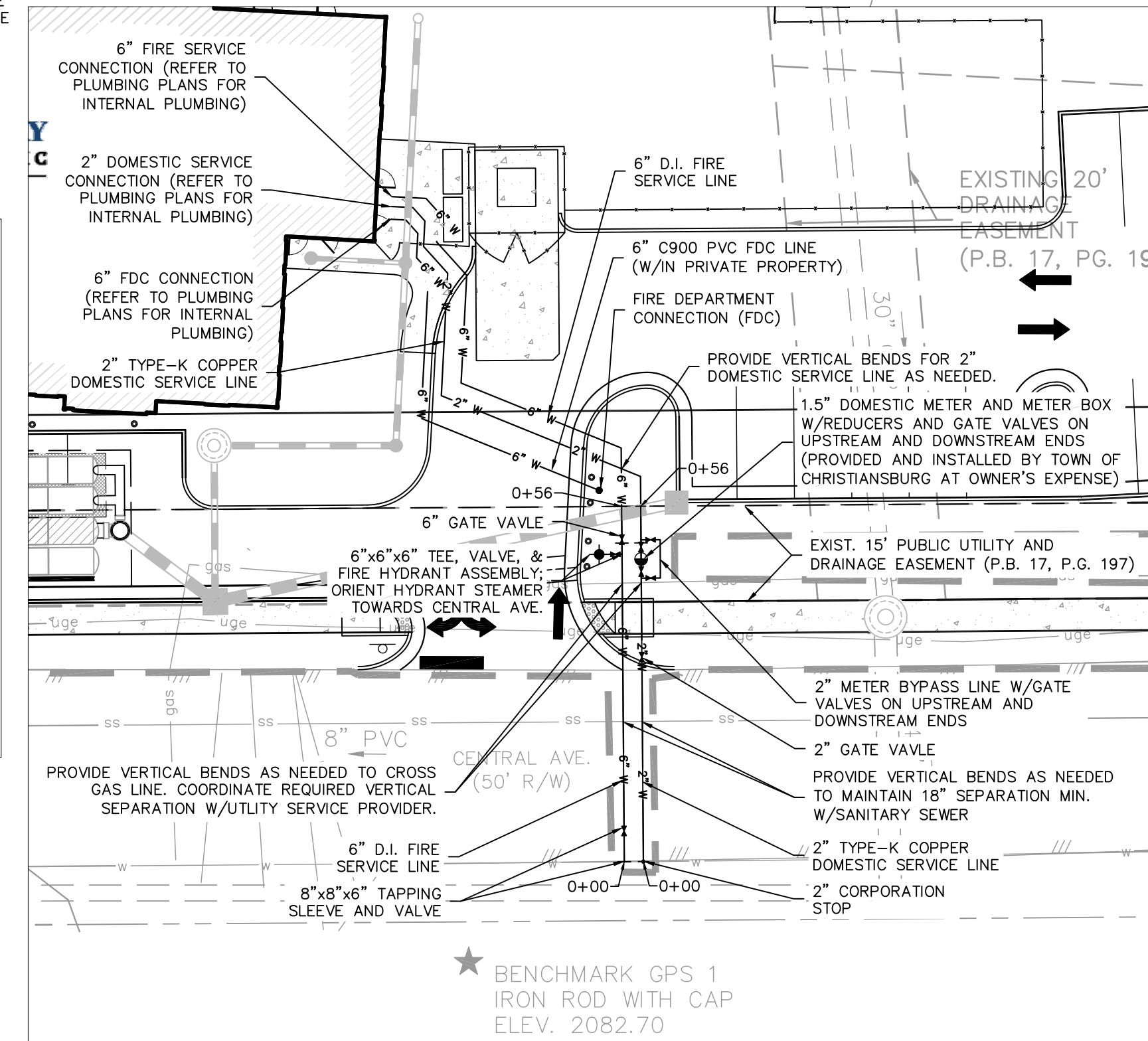
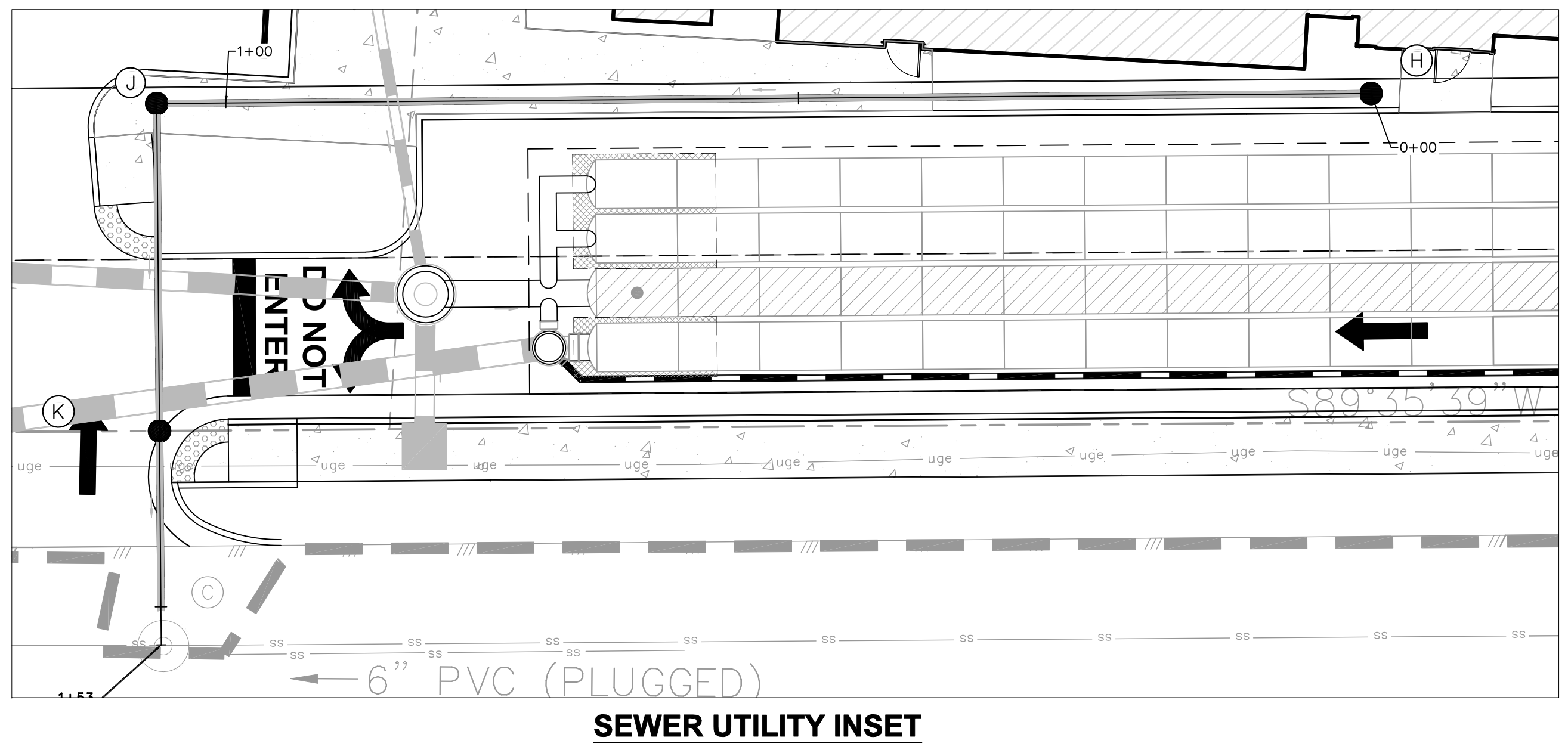
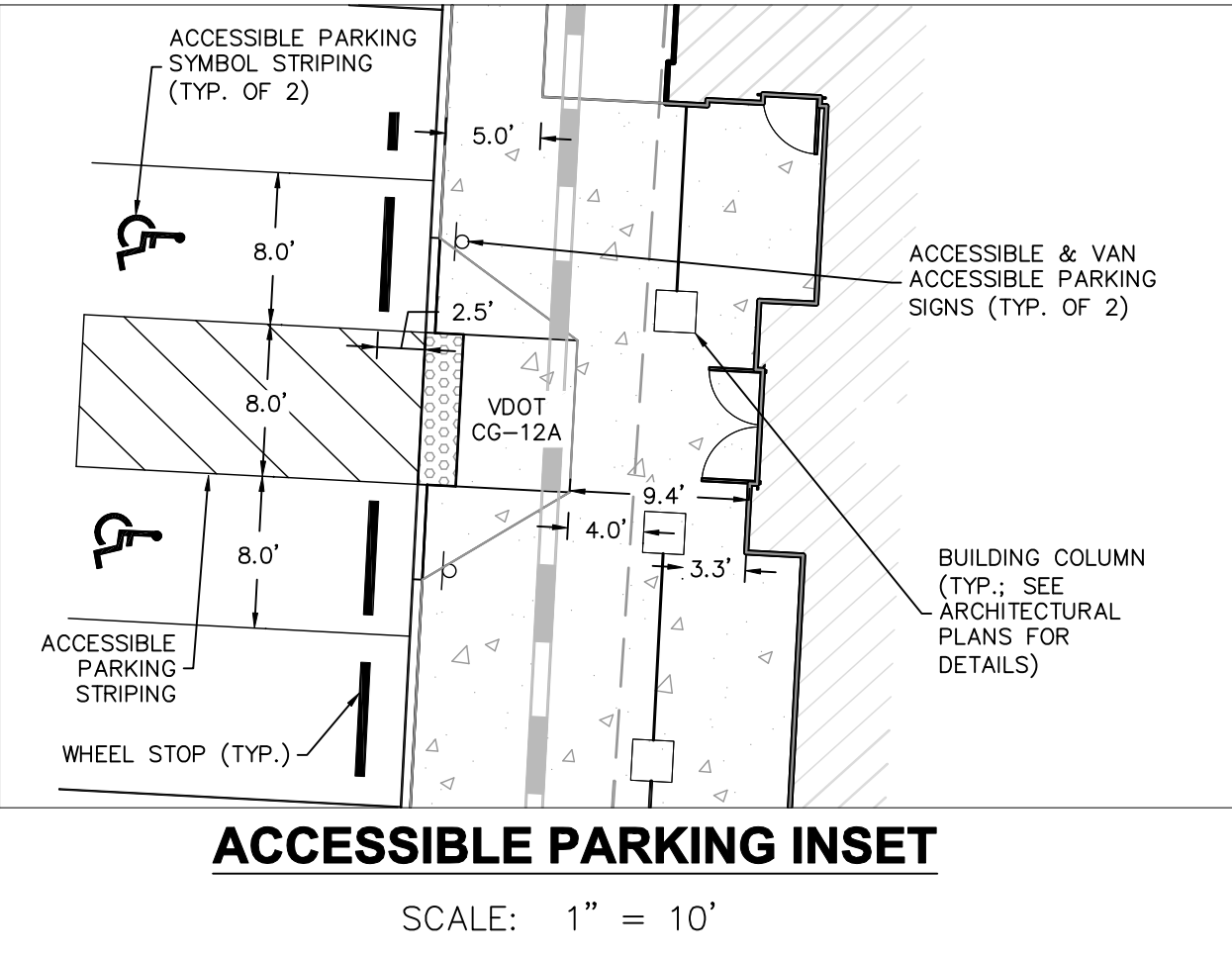
NOTE:
 THE SIDEWALK ALONG THE N FRANKLIN STREET PROPERTY FRONTAGE IS INCLUDED IN A SEPARATE PROJECT (N.I.C.), NORTH FRANKLIN STREET CORRIDOR IMPROVEMENTS.



STRC. NUMBER	STRC. DATA
C	TOWN FACILITY ID: TP-1033 48 IN. MH TOP: 2084.21 INV. IN: 2074.52 (FROM K)* INV. IN: 2070.43 (FROM D) INV. OUT: 2070.24 (TO A)
H	TWO-WAY C.O. TOP: 2086.30 INV. OUT: 2082.00 (TO J)
J	C.O. TOP: 2085.68 INV. IN: 2076.83 (FROM H) INV. OUT: 2076.83 (TO K)
K	C.O. TOP: 2084.67 INV. IN: 2075.43 (FROM J) INV. OUT: 2075.43 (TO C)

PIPE	LENGTH	DIA. & MATERIAL	SLOPE
H-J	106 LF	6" SDR-26 PVC	4.88%
J-K	29 LF	6" SDR-26 PVC	4.88%
K-C	19 LF	6" SDR-26 PVC	4.88%

*PROVIDE DROP MANHOLE CONNECTION



APPROVAL BLOCK

Wayne O. Nelson, P.E., Engineering Director Date

APPROVAL BLOCK

Andrew Warren, Planning Director Date

