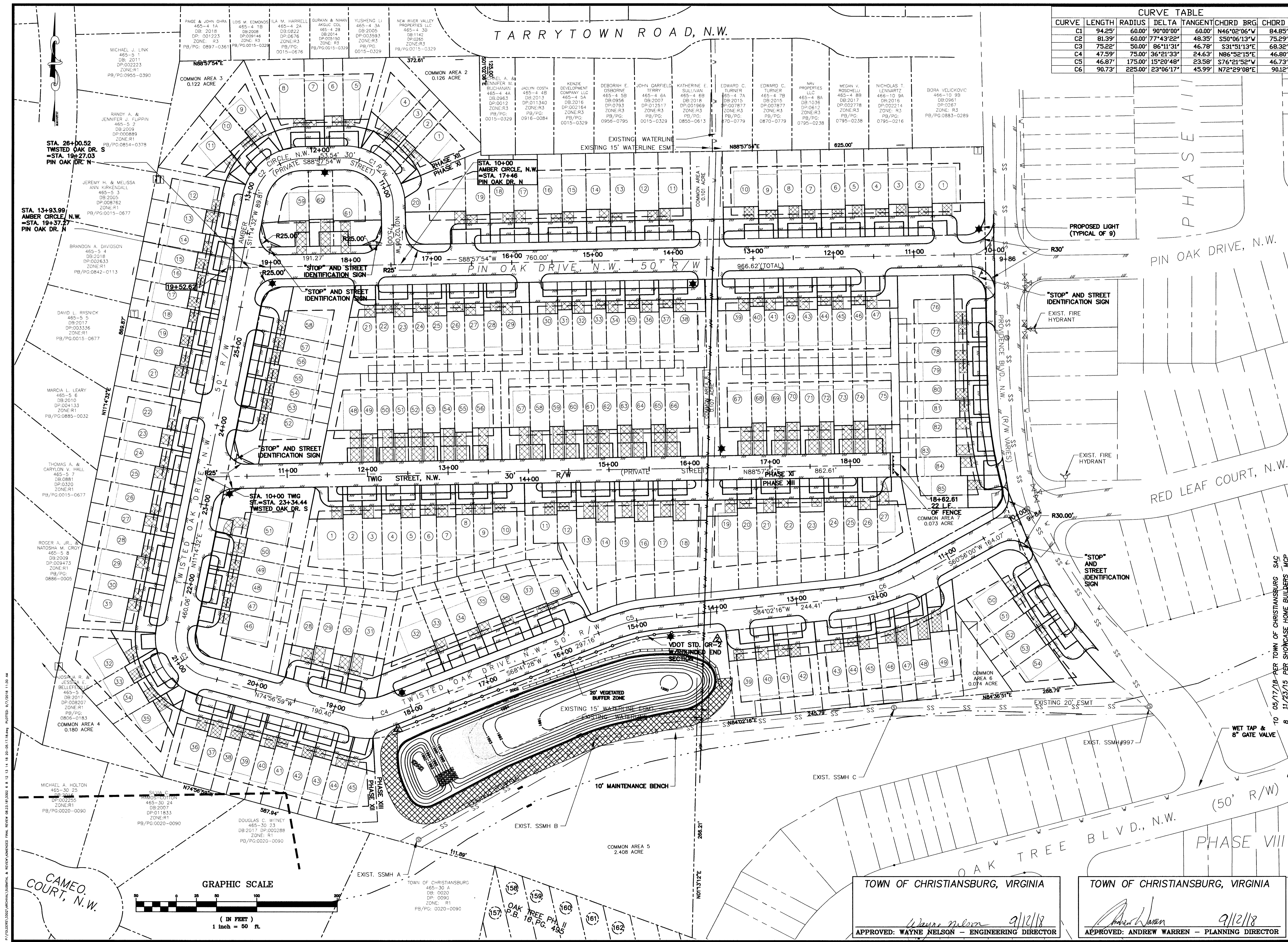


TARRYTOWN ROAD, N.W.

CURVE TABLE						
CURVE	LENGTH	RADIUS	DELTA	TANGENT	CHORD BRG.	CHORD
C1	94.25'	60.00'	90°00'00"	60.00'	N46°02'06"W	84.85'
C2	81.39'	60.00'	77°43'22"	48.35'	S50°06'13"W	75.29'
C3	75.22'	50.00'	86°11'31"	46.78'	S31°51'13"E	68.32'
C4	47.59'	75.00'	36°21'33"	24.63'	N86°52'15"E	46.80'
C5	46.87'	175.00'	15°20'48"	23.58'	S76°21'52"W	46.73'
C6	90.73'	225.00'	23°06'17"	45.99'	N72°29'08"E	90.12'

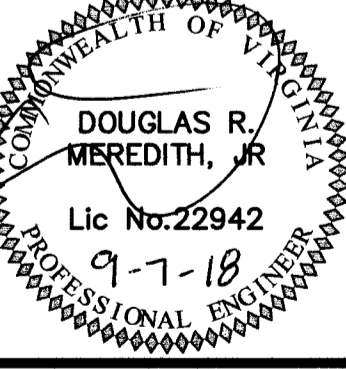


**LMW PC**  
 Engineering  
 Architecture  
 Surveying  
 Landscape Design

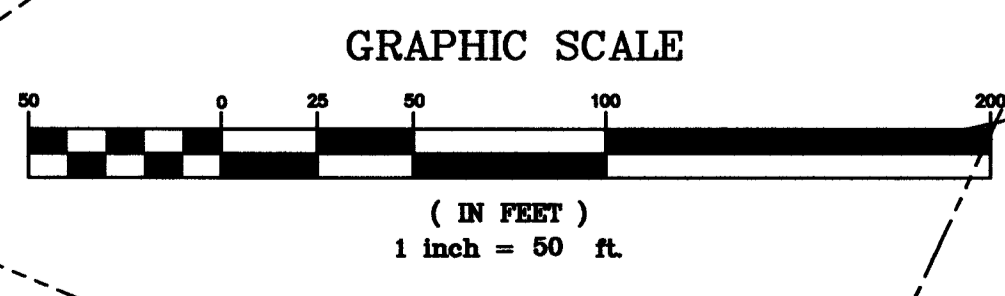
102 Albemarle Ave  
 Roanoke, Virginia  
 24013  
 www.lmwpc.com  
 ph: 540.345.0675  
 fax: 540.342.4456  
 lmweng@lmw.roanoke.com

OAK TREE  
 PHASE XI, XII, XIII  
 TOWN OF CHRISTIANSBURG  
 MONTGOMERY COUNTY, VIRGINIA

NO.	DATE	DESCRIPTION	BY
10	05/17/18	PER TOWN OF CHRISTIANSBURG SAC	
8	11/23/15	PER SHOWCASE HOME BUILDERS MCP	
3	09/03/10	PER TOWN OF CHRISTIANSBURG MCP	
2	07/07/10	PER TOWN OF CHRISTIANSBURG MCP	
1	02/14/08	PER TOWN OF CHRISTIANSBURG CHW	



DESIGNED BY	CHW
Drawn By	CHW
Checked By	RCW
Approved By	DRM
Submitted By	RCW
Drawing	3302.6.8.11.12.13.14.18
Date	01/10/07
Scale	AS NOTED
Commission No.	3302



TOWN OF CHRISTIANSBURG, VIRGINIA  
 APPROVED: *Wayne Nelson* 9/12/18  
 APPROVED: WAYNE NELSON - ENGINEERING DIRECTOR

TOWN OF CHRISTIANSBURG, VIRGINIA  
 APPROVED: *Andrew Warren* 9/12/18  
 APPROVED: ANDREW WARREN - PLANNING DIRECTOR