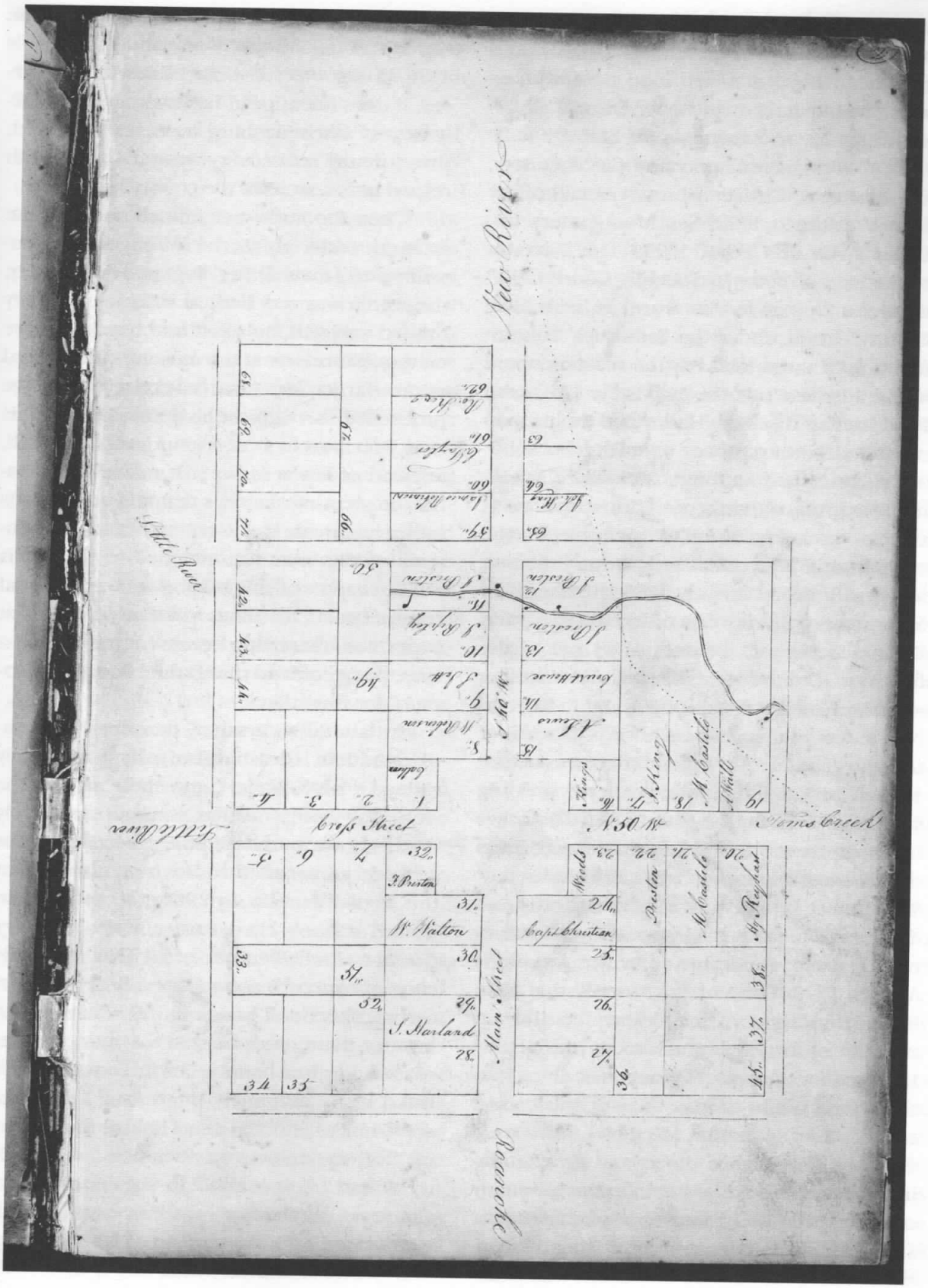

Map drawn in the early *Christiansburg Minutes Book* is believed to date to 1790, prior to the establishment of the town by the General Assembly. (Montgomery Museum and Lewis Miller Regional Art Center)

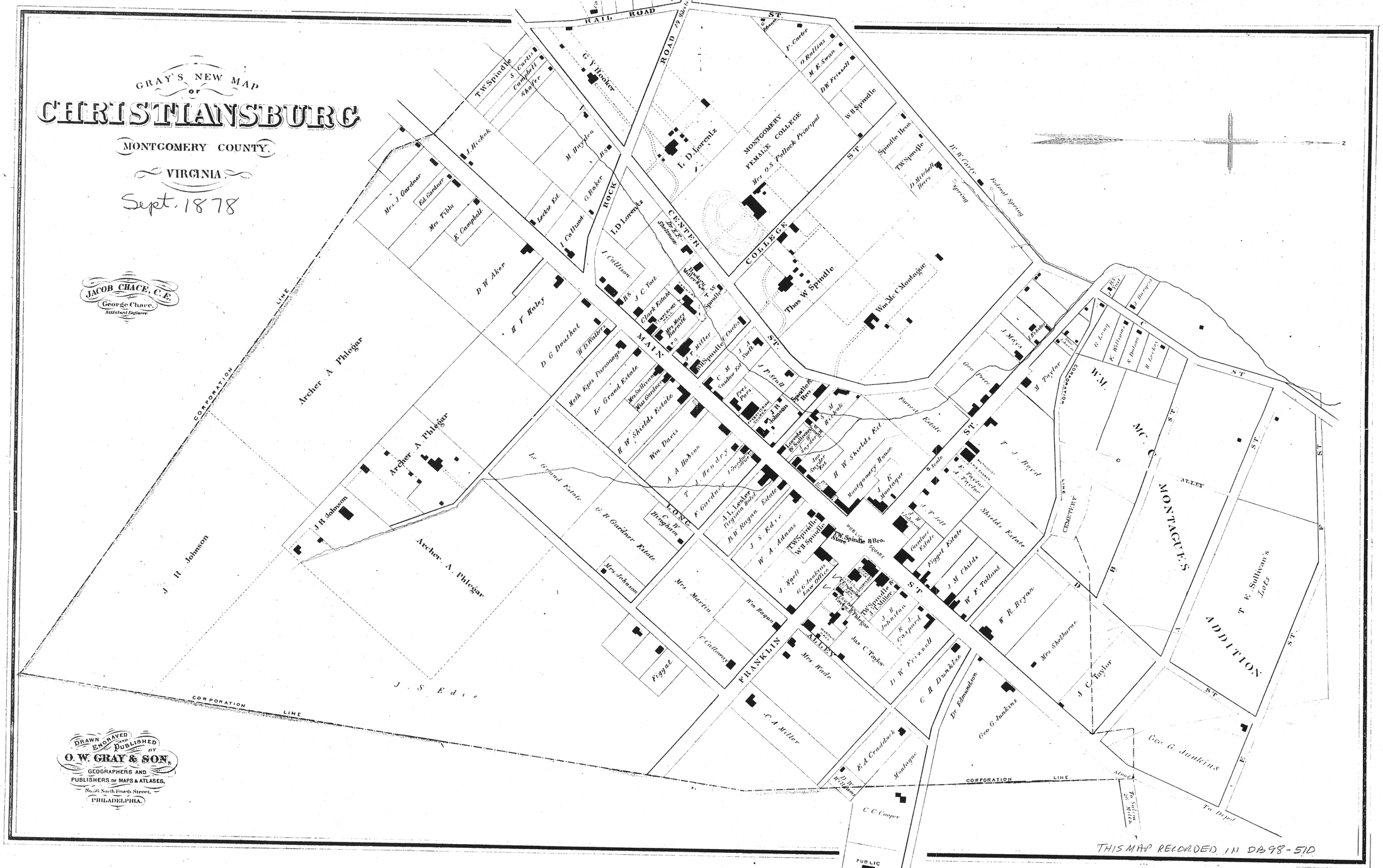
GRAY'S NEW MAP
OF
CHRISTIANSBURG
MONTGOMERY COUNTY,
VIRGINIA.
Sept. 1878
JACOB CHACE, C.E.
George Chace,
Assistant Engineer.
DRAWN ENGRAVED AND PUBLISHED BY
O. W. GRAY & SON,
GEOGRAPHERS AND
PUBLISHERS OF MAPS & ATLASES,
No. 611 North Fourth Street,
PHILADELPHIA.
RAIL ROAD
ROAD
ROCK
CENTER
COLLEGE
MAIN
LONG
FRANKLIN
ALLEY
CORPORATION LINE
MONTGOMERY FEMALE COLLEGE
Mrs O.S. Pollock Principal
L. D. Lorentz
Thos W. Spindle
Wm. McMontague
T.W. Spindle
W.H. Spindle
Archer A. Phlegar
J. R. Johnson
J. S. Edie
Mrs. J. Gardner
Ed. Gardner
Mrs. Tibbs
E. Campbell
D. W. Aker
H. T. Haley
D. G. Deathat
Meth. Epis. Parsonage
Le Grand Estate
H. W. Shields Estate
Wm. Davis
A. A. Hobson
G. B. Gardner Estate
Mrs. Johnson
Mrs. Martin
C. Calloway
Figgat
Wm. Rogers
J. S. Edie
W. A. Adams
J. Ryall
C. A. Miller
E. A. Craddock
Montague
C. C. Cooper
PUBLIC SCHOOL
Geo. G. Jenkins
Dr. Edmondson
C. H. Dunklee
Jas. C. Taylor
J. W. Frizzell
J. C. Taylor
W. R. Bryan
Mrs. Shelburne
J. M. Childs
W. F. Tolland
Figgat Estate
Shields Estate
T. J. Boyd
Montgomery House
H. W. Shields Est.
Wm. McMontague
Mrs. Wade
Mrs. Wade
Mrs. Wade

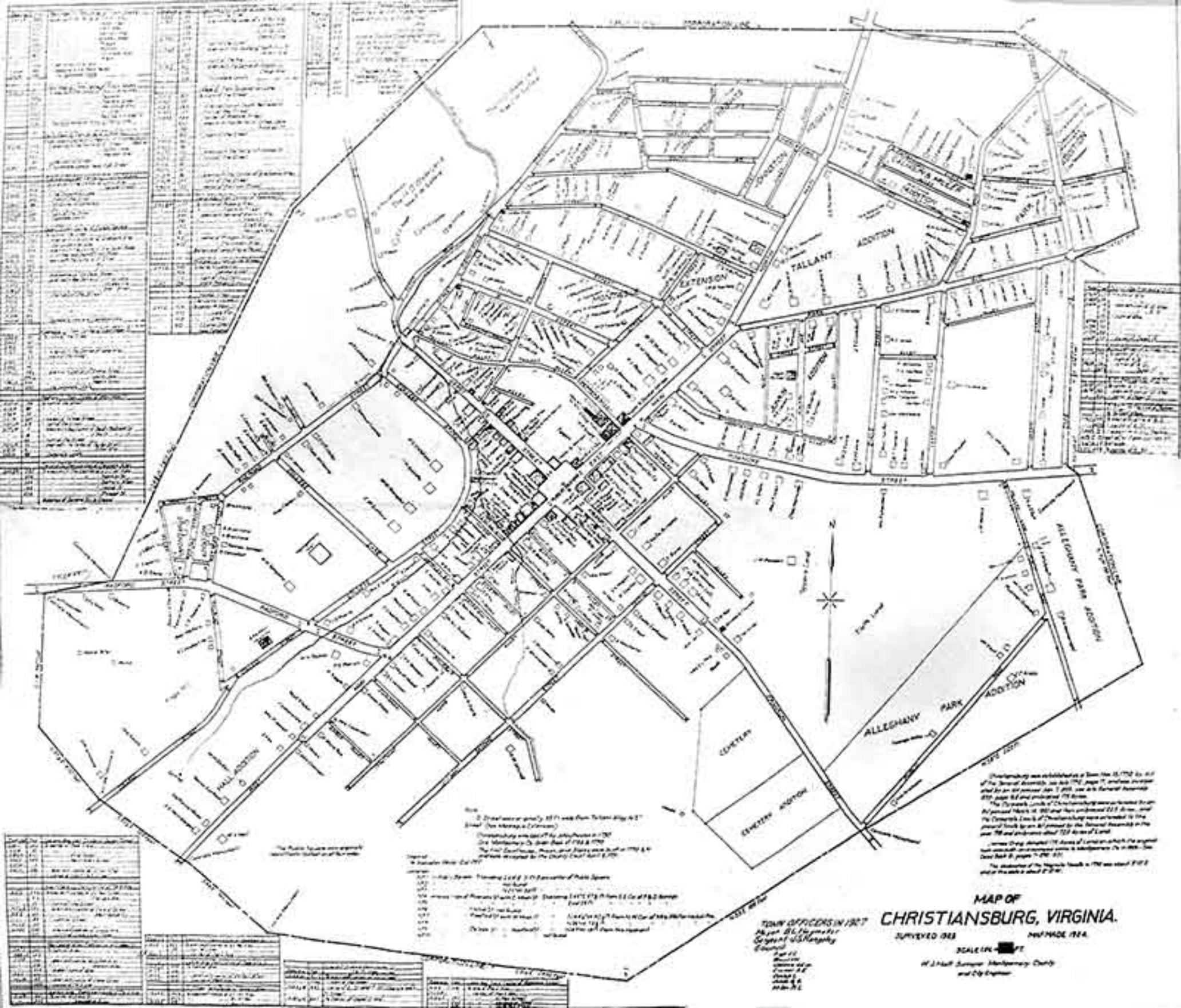
MAP OF
CHRISTIANSBURG, VIRGINIA.
TALLANT ADDITION
EXTENSION
ALLEGHANY PARK ADDITION
ALLEGHANY PARK
CEMETERY
CEMETERY ADDITION
HALL ADDITION
TOWN OFFICERS IN 1907

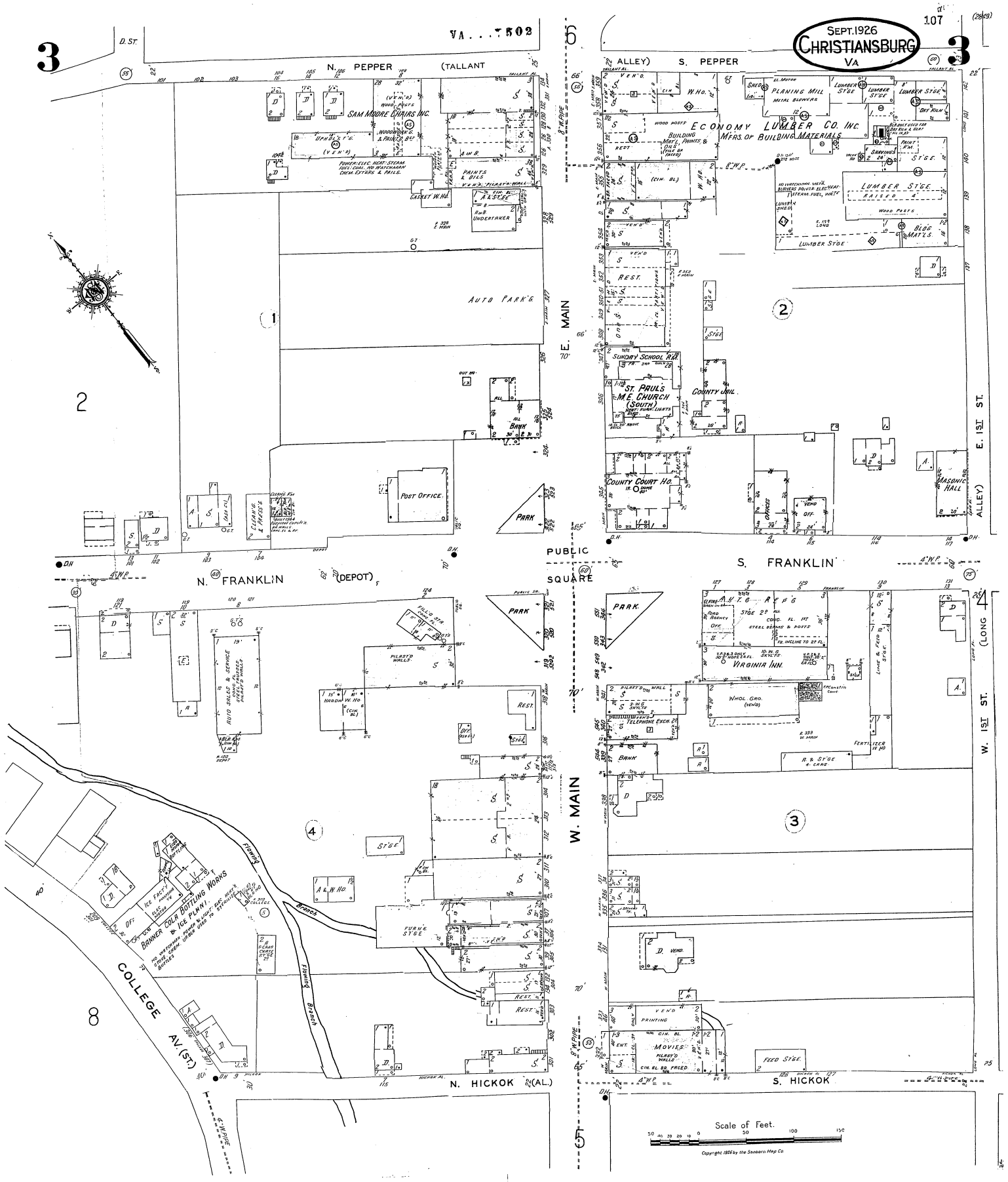
SEPT. 1926
CHRISTIANSBURG
VA
107
VA. . . 502
N. PEPPER (TALLANT
S. PEPPER (ALLEY)
SAM MOORE CHAIRS INC.
ECONOMY LUMBER CO. INC.
MFRS. OF BUILDING MATERIALS
PLANING MILL
LUMBER STGE
PAINTS & OILS
UNDERTAKER
AUTO PARK'G
E. MAIN
BANK
POST OFFICE
PARK
SUNDAY SCHOOL RM
ST. PAUL'S M.E. CHURCH (SOUTH)
COUNTY JAIL
COUNTY COURT HO.
MASONIC HALL
E. 1ST ST.
(ALLEY)
PUBLIC SQUARE
N. FRANKLIN (DEPOT)
S. FRANKLIN
AUTO SALES & SERVICE
VIRGINIA INN
TELEPHONE EXCH.
W. MAIN
W. 1ST ST. (LONG)
FLOWING BRANCH
BANNER COLA BOTTLING WORKS
ICE FACT'Y
COLLEGE AV. (ST.)
N. HICKOK (AL.)
S. HICKOK
PRINTING
MOVIES
FEED STGE
Scale of Feet.
Copyright 1926 by the Sanborn Map Co.

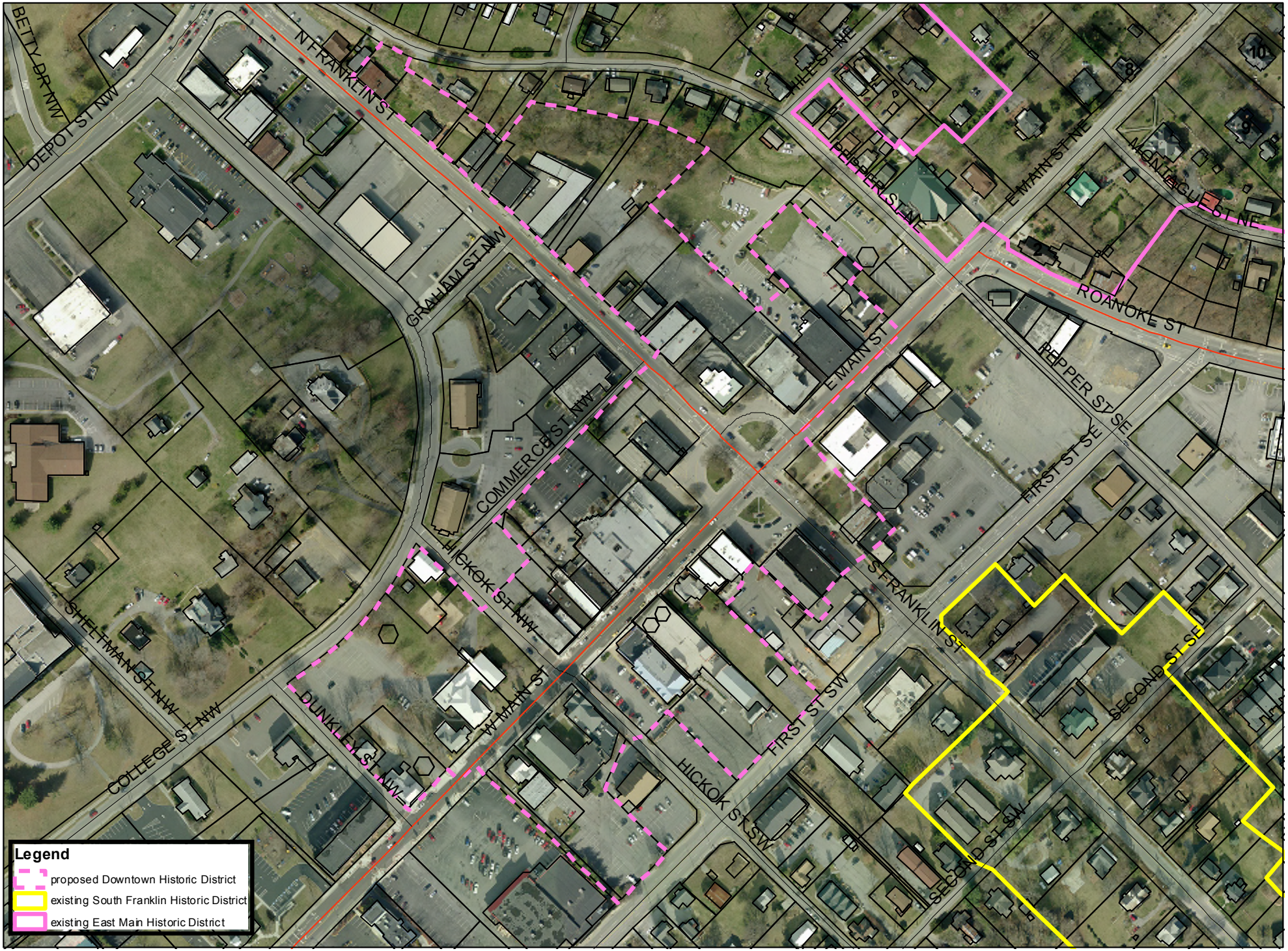

Proposed Downtown Historic District

0 100 200 300
Feet

DRAFT

Sherry Joines Wyatt

Historic Preservation Consultant

102 Junkin St.
Christiansburg, VA 24073
(540) 392-8268
sherryjwyatt@gmail.com

Professional Fee Proposal, July 8, 2011

Scope of Work:

1. Complete Virginia Preliminary Information Form (PIF) for proposed Christiansburg Downtown Historic District (approximately 30 properties) including required photographs, maps, architectural description, and statement of significance.

Preliminary Information Form Fee: $800

After approval of the proposed district by staff at the Virginia Department of Historic Resources, the scope of work will include:

2. Preparation of a complete and competent application packet for the listing of the Historic District including approximately thirty properties to the National Register of Historic Places. The preparation of the application packet will include additional research, black and white and digital photography, maps as required by National Register and state guidelines, entry of the properties within the district into the Department of Historic Resources' database, and architectural and historical essays describing the property and explaining its significance.

Nomination Packet Fee: $4000

Estimated Timeline:
The Preliminary Information Form will be submitted to the Department of Historic Resources (DHR) within 60 days of contract signing. Preparation of the Nomination Form packet will not begin until after approval of the PIF and is estimated to take about 90 days for submittal by me. Review of the nomination will depend upon DHR schedule and final listing will depend upon state and National Park Service schedules.

Thank you for taking time to consider this proposal. Please feel free to contact me with any questions.

Sincerely,
Sherry Joines Wyatt
Historic Preservation Consultant