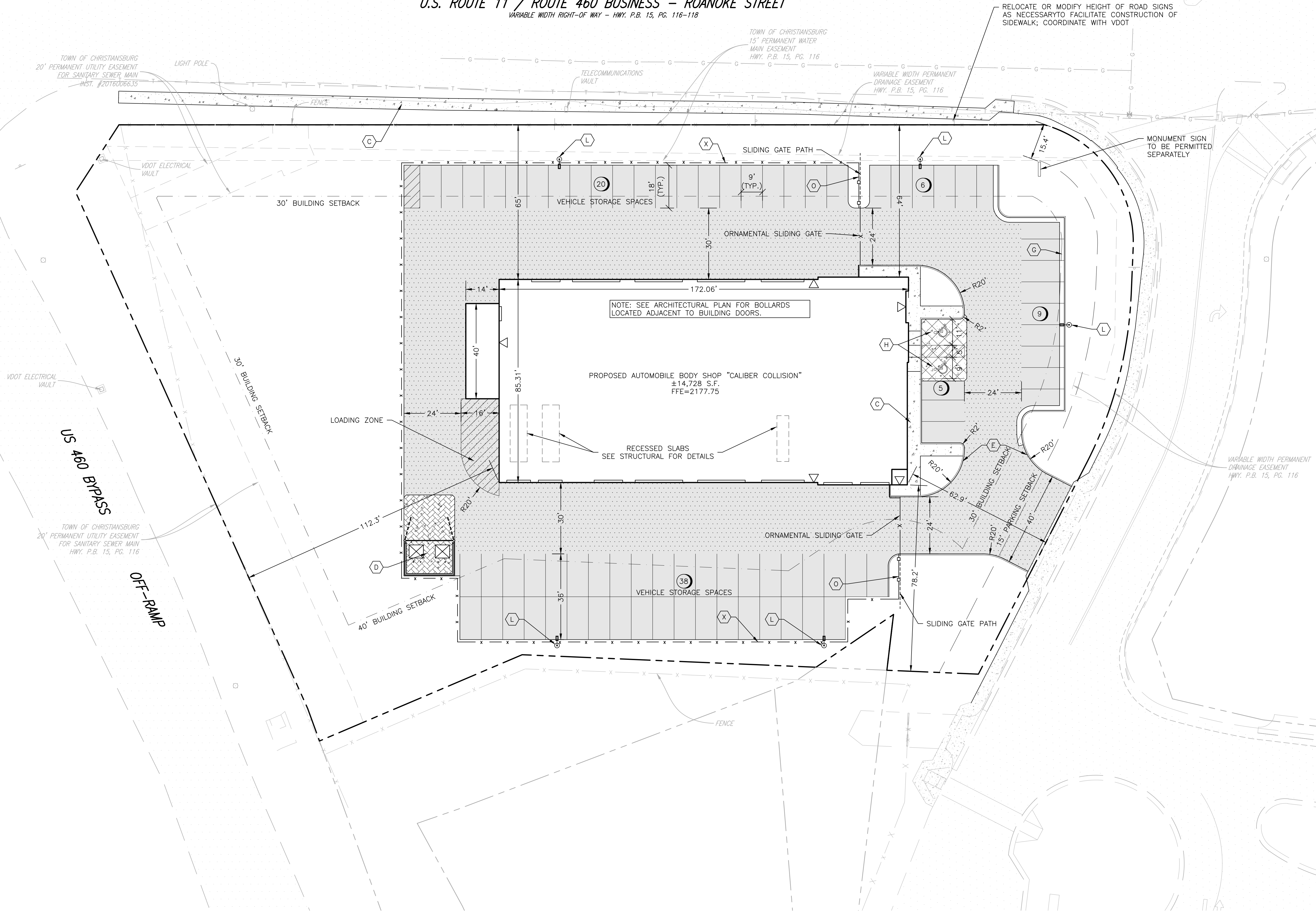



U.S. ROUTE 11 / ROUTE 460 BUSINESS – ROANOKE STREET
VARIABLE WIDTH RIGHT-OF WAY – HWY. P.B. 15, PG. 116–118



LEGEND	
(C) CONCRETE SIDEWALK	(CONCRETE)
(D) DUMPSTER ENCLOSURE	(CONCRETE PAVING)
(E) CG-2 CURB	(HEAVY DUTY CONCRETE PAVING)
(G) CG-6 CURB & GUTTER	(ASPHALT PAVING)
(H) HANDICAP PARKING & WALL-MOUNTED SIGN	(HEAVY DUTY ASPHALT PAVING)
(L) LIGHT POLE	
(O) ORNAMENTAL FENCE	
(X) CHAIN LINK FENCE W/ SLATS	

- LAYOUT PLAN NOTES
- PAVEMENT FLOW LINE RADIUS OF 5' IS TYPICAL. WHERE NO FLOW LINE EXISTS, AN EDGE OF PAVEMENT RADIUS OF 5' IS TYPICAL.
 - ANY PAVEMENT OR SIDEWALK DISTURBED OR DESTROYED OUTSIDE OF THE LIMITS OF DISTURBANCE DURING THE CONSTRUCTION PROCESS SHALL BE REPLACED AS NECESSARY AT NO COST TO THE TOWN OR OFFSITE PROPERTY OWNER.
 - SEE SIGNAGE PLAN BY OTHERS FOR EXACT SIZE AND HEIGHT OF SIGNS, INCLUDING BUILDING SIGNAGE. SIGNAGE SHALL BE PERMITTED SEPARATELY.
 - LIGHTING SHALL BE PROVIDED IF OFF-STREET PARKING SPACES ARE TO BE USED AT NIGHT IN CONJUNCTION WITH A BUSINESS OR ACTIVITY ON THE PREMISES. LIGHTING FACILITIES SHALL BE ARRANGED AND INSTALLED, AND THE LIGHT SOURCE SHIELDED, TO MINIMIZE GLARE ON ADJACENT PROPERTY OR STREETS AND NO LIGHTING FIXTURE SHALL EXCEED A HEIGHT OF 30 FEET IN A BUSINESS DISTRICT.

- PAVEMENT MARKING NOTES:
- STANDARD PARKING STRIPING: SURFACES SHOULD BE CLEAN AND DRY. STRIPING SHALL BE 4" WIDE, COLOR WHITE.
 - HANDICAP PARKING STRIPING: SURFACES SHOULD BE CLEAN AND DRY. STRIPING SHALL BE 4" WIDE, COLOR "HANDICAP BLUE".
 - HANDICAP SYMBOL: SURFACES SHOULD BE CLEAN AND DRY. SYMBOL SHALL BE MIN. 36"x36" SIZE, COLOR "HANDICAP BLUE".
 - HATCHED ACCESS AISLES SHALL BE PAINTED COLOR "HANDICAP BLUE".




Michael Kelley		05/08/2024
APPROVED: Engineering		3:51:50 PM
		Date
Andrew Warren		05/08/2024
APPROVED: Planning		3:52:25 PM
		Date



BALZER & ASSOCIATES
PLANNERS / ARCHITECTS
ENGINEERS / SURVEYORS

Roanoke / Richmond
New River Valley
Shenandoah Valley
www.balzer.cc
80 College Street
Suite H
Christiansburg, VA 24073
540.381.4290



CALIBER COLLISION CHRISTIANSBURG

1999 ROANOKE STREET
LAYOUT & DIMENSIONAL PLAN

SHAWVILLE MAGISTERIAL DISTRICT
TOWN OF CHRISTIANSBURG, VIRGINIA

DRAWN BY	AWC
DESIGNED BY	AWC
CHECKED BY	JRT
DATE	12/15/23
SCALE	1" = 20'
REVISIONS	
2/9/24	
2/28/24	
3/28/24	

C5

PROJECT NO. 24230160.00